

KINGS LANGLEY KS3 GEOGRAPHY LEARNING JOURNEY



Kings Langley School
Unlocking Potential for Life



Nigeria - economy



Nigeria - Lagos



Nigeria - oil



Holderness Coast



Coasts - processes

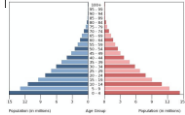


KS4



Volcanoes

Nigeria - population pattern



Nigeria - water

Nigeria - landscape

Coasts - landforms of erosion



Coastal protection



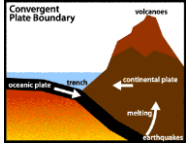
Ecosystems - processes

Conservation



Hot deserts

Plate Margins



Tectonic Hazards

Development - UK & Ghana



Development - indicators

Development - factors



Climate Change

Economic hubs



UK employment

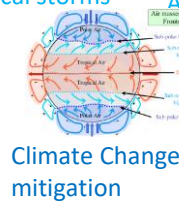
Globalisation and trade

Flooding



Tropical storms

Atmospheric circulation



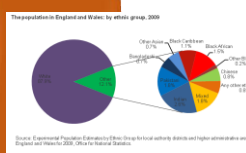
Climate Change mitigation

Biomes



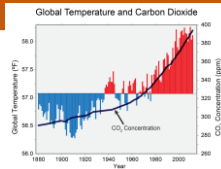
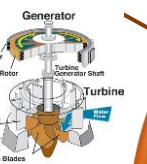
Extreme weather

Migration



Population structure

Energy



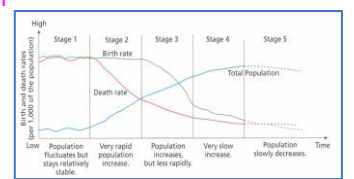
Historical climate change

Enhanced Greenhouse Effect

Impacts in the Maldives



Population change



Microclimates at KLS



Measuring the weather



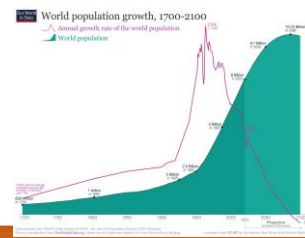
Microclimate factors

River Management

Rivers - Risk of flooding



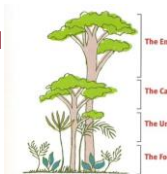
Rivers: Water Cycle



World Population

World Climatic Regions

Tropical



United Kingdom



Temperate



Polar



Continents



UK - Economy

UK - landscape



Geography Skills: OS Maps



YEAR 9

YEAR 8

YEAR 7